CANTERA DE ROCA – TOMABAL 5

SECCIONES TRANSVERSALES "A" – 0+180 @ 0+369

ESC:1/2,000

CUADRO DE AREAS Y VOLUMEN							
Km	Area Corte (m^2)	Area Relleno (m^2)	Vol Corte (m^3)	Vol Relleno (m^3)	Vol Acumulado Corte (m^3)	Vol Acumulado Relleno (m^3)	Volumen Neto (m^3)
0+000.00	20.46	0.00	0.00	0.00	0.00	0.00	0.00
0+020.00	1415.38	0.01	14358.40	0.06	14358.40	0.06	14358.34
0+040.00	3984.58	0.00	53999.62	0.06	68358.03	0.12	68357.91
0+060.00	5749.75	0.00	97343.35	0.02	165701.37	0.14	165701.23
0+080.00	8099.95	0.00	138496.96	0.02	304198.33	0.16	304198.17
0+100.00	11442.23	0.00	195421.77	0.00	499620.10	0.16	499619.94
0+120.00	12416.16	0.01	238583.87	0.11	738203.97	0.28	738203.70
0+140.00	13197.42	0.00	256135.71	0.11	994339.69	0.39	994339.30
0+160.00	14467.42	0.00	276648.31	0.00	1270987.99	0.39	1270987.60
0+180.00	15840.20	0.00	303076.19	0.00	1574064.18	0.39	1574063.79
0+200.00	16893.89	0.00	327340.92	0.00	1901405.10	0.39	1901404.71
0+220.00	17408.01	0.00	343018.96	0.00	2244424.05	0.39	2244423.66
0+240.00	17463.40	0.00	348714.03	0.00	2593138.09	0.39	2593137.70
0+260.00	17074.65	0.00	345380.50	0.00	2938518.58	0.39	2938518.19
0+280.00	15512.47	0.00	325871.26	0.00	3264389.85	0.39	3264389.45
0+300.00	12580.79	0.00	280932.58	0.00	3545322.42	0.39	3545322.03
0+320.00	8286.51	0.00	208672.95	0.00	3753995.38	0.39	3753994.99
0+340.00	3476.35	0.00	117628.62	0.00	3871623.99	0.39	3871623.60
0+360.00	319.42	0.01	37957.72	0.10	3909581.71	0.49	3909581.22
0+369.06	0.00	0.00	1446.40	0.05	3911028.11	0.54	3911027.57

Km 0+240

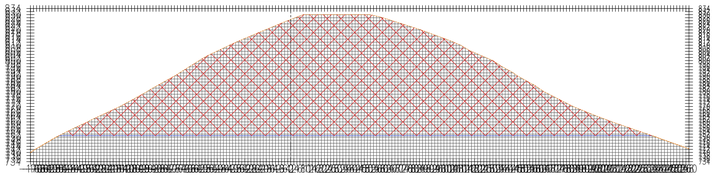

Km 0+320

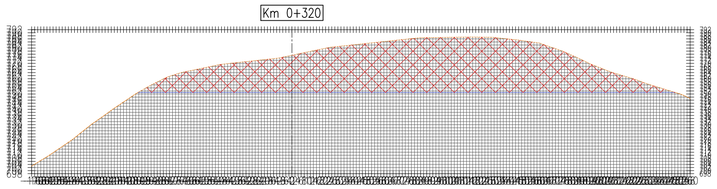

Km 0+220

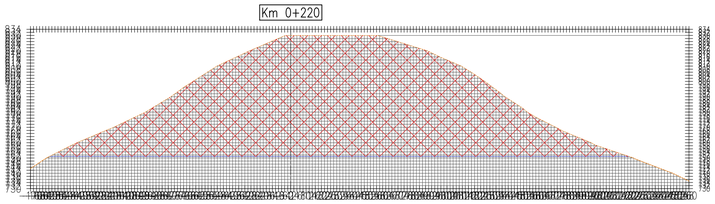

Km 0+300

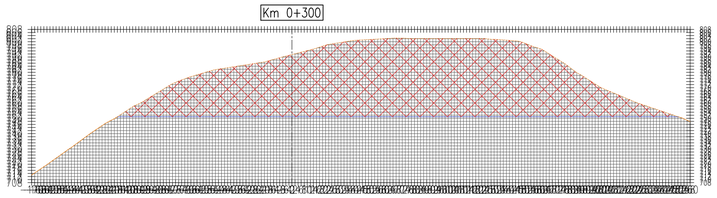

Km 0+369

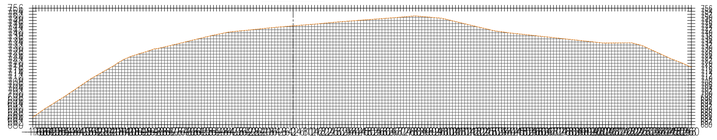

LEYENDA SECCIONES

- LINEA TERRENO EXISTENTE
- LINEA TERRENO DISEÑO
- AREA DE CORTE

Km 0+200

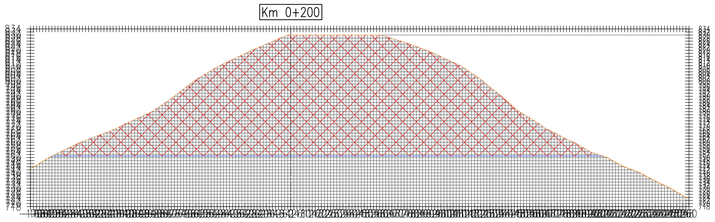

Km 0+280

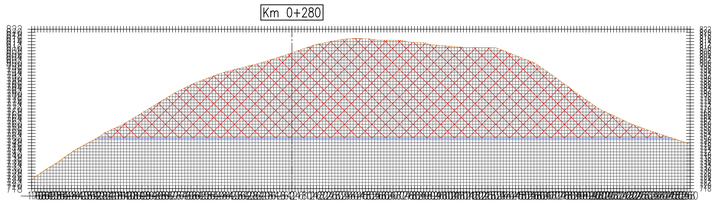

Km 0+360

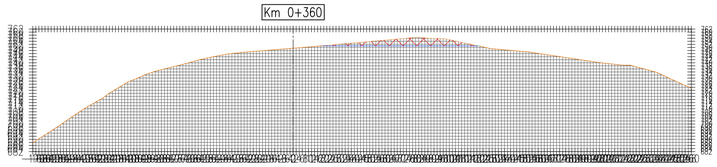

Km 0+180

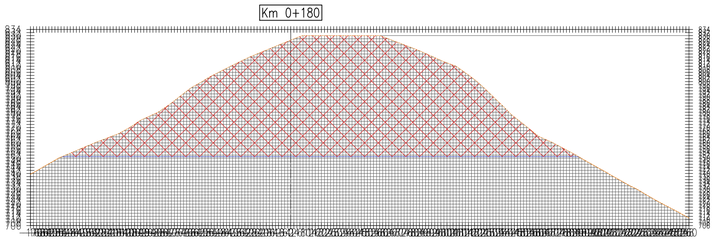

Km 0+260

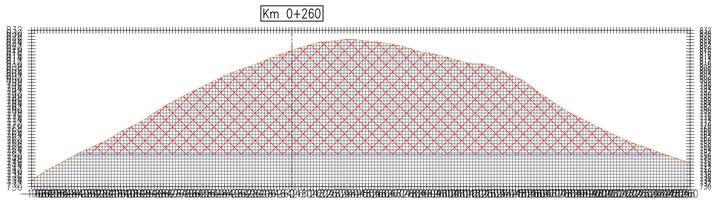

Km 0+340

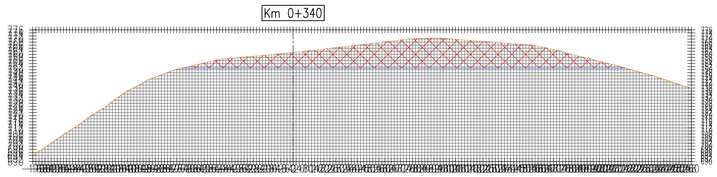

UBICACIÓN

ESCALA GRAFICA

0 20 40 60 80 100m

1:2000–A1 1:4000–A3

LEYENDA

SISTEMA DE PROYECCIÓN:
UNIVERSAL TRANSVERSAL MERCATOR (UTM) , ZONA 17 SUR
DATUM : SISTEMA GEODESICO MUNDIAL (WGS 84)
FUENTE : EQUIPO TÉCNICO

REV N°	FECHA	DESCRIPCION DE LA REVISION	REV.	DIR.
.	.	.	.	.
.	.	.	.	.
.	.	.	.	.
.	.	.	.	.
.	.	.	.	.
R00	04/2023	EMITIDO PARA APROBACIÓN	A.P.	R.E.

	FECHA	FIRMA
DIBUJO : ERLING P. MIRANDA S.	11/04/2025	
REVISIÓN : ING. MARLON A. BARRIOS V.	11/04/2025	
APROBACIÓN : ING. JOSE L. OBLITAS N.	11/04/2025	
DIRECTOR DE PROYECTO: ING. RICARDO A. ECHEGARAY N.	11/04/2025	

OHLA Perú

PERÚ Presidencia del Consejo de Ministros

ANIN AUTORIDAD NACIONAL DE INFRAESTRUCTURA

SOLUCIONES INTEGRALES
ENTREGA DE LAS DEFENSAS
RIBEREÑAS RÍO CHICAMA
Y RÍO VIRÚ
(PAQUETE 9R-06)
PROYECTO 1 - CUI N° 2501657

PLANO

CANTERA ROCA TOMABAL 5
SECCIONES TRANSV. "A" – 0+180 @ 0+369
RÍO SECO Y CARABAMBA

ESPECIALIDAD :

GENERAL

USO :

000 – PROGRAMA GENERAL
RÍO VIRU

ZONA :

VIRU–VIRU–LA LIBERTAD

ESCALA :	FECHA :	REV :
INDICADA	11/04/2025	R00

CODIGO DEL PLANO :

CO–PE–1PE326–CI–DA–163